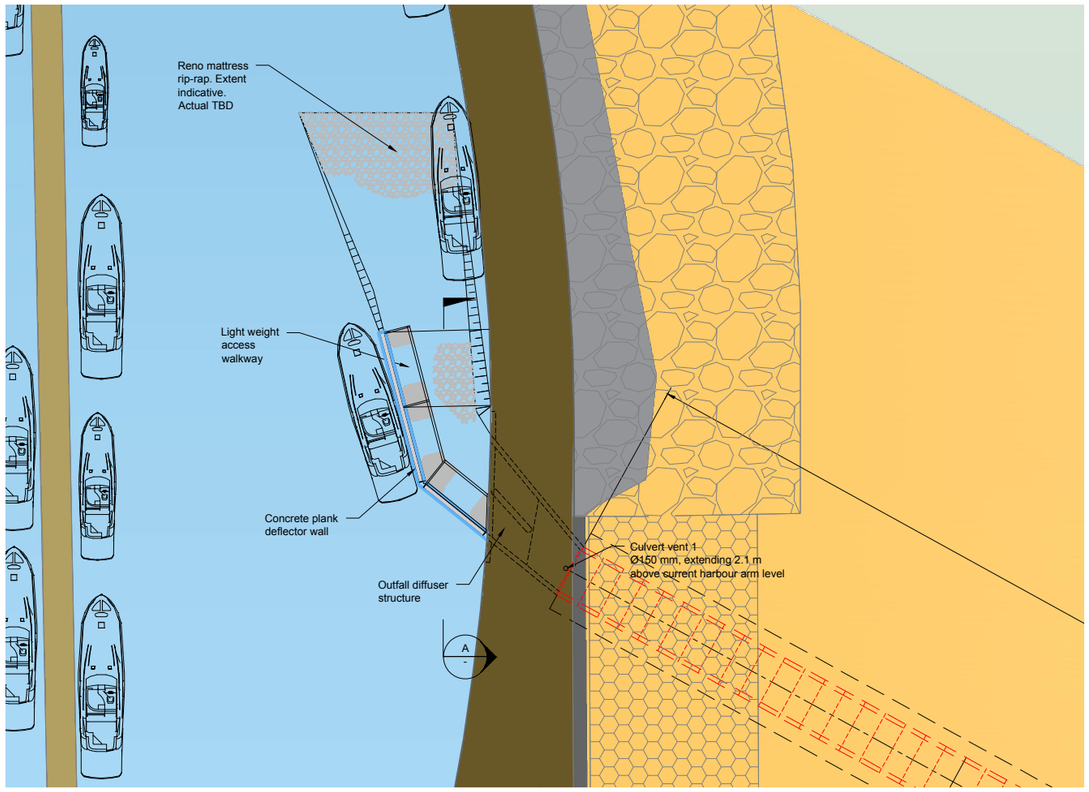

Plan
1:200

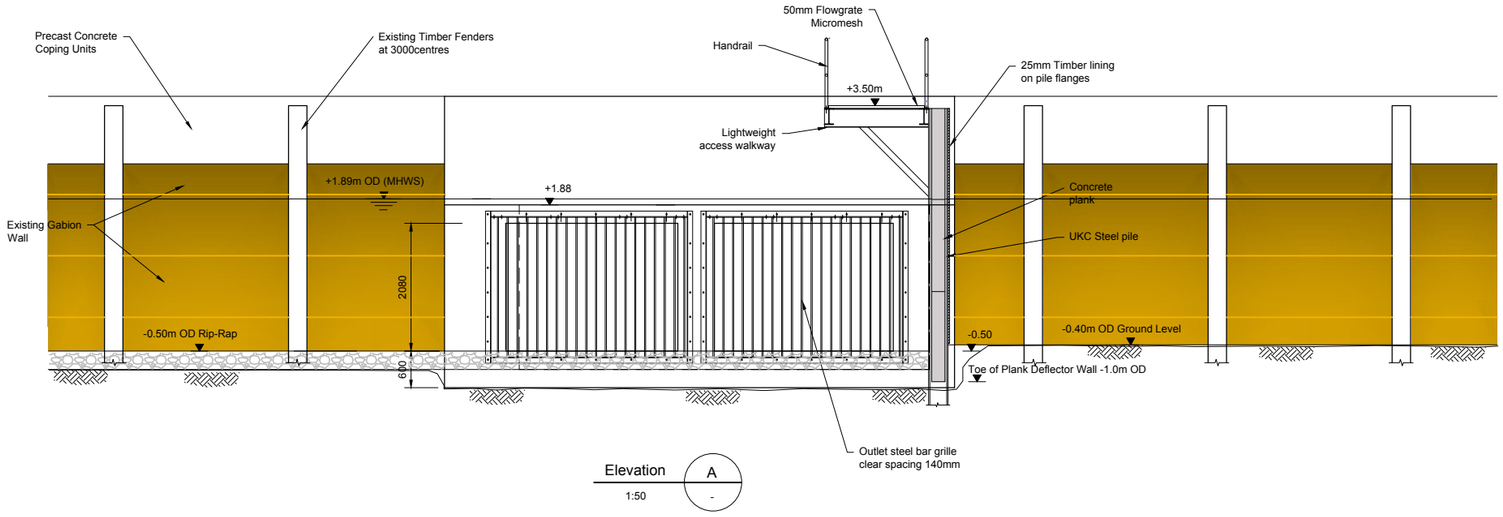

Elevation A
1:50 -

© Mott MacDonald Limited

This document is issued for the party which commissioned it and for specific purposes connected with the captioned project only. It should not be relied upon by any other party or used for any other purpose.
We accept no responsibility for the consequences of this document being relied upon by any other party, or being used for any other purpose, or containing any error or omission which is due to an error or omission in data supplied to us by other parties.

C:\pw_working\pwise_cde\bro61132\dms57093\ENVIMSE100074-BMM-SU-3C-DR-C-0905102.dwg Jan 12, 2018 - 4:42PM bro61132

Notes

1. All dimensions are in metres unless noted otherwise.
2. All levels are in metres relative to Ordnance Datum Newlyn (OD).

Key to symbols

New culvert
Location of Works
Planning Boundary

Location plan

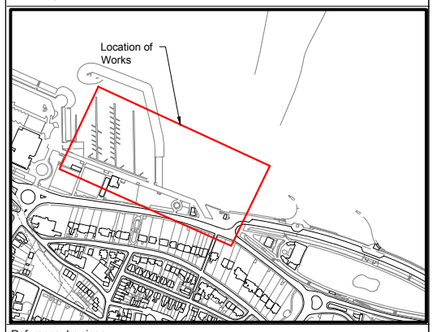

Reference drawings

1:50 0 2.5m 5m
1:200 0 10m 20m

Rev	Date	Drawn	Description	Ch'k'd	App'd
P01	12/01/18	LB	Issued for Planning	GS	PP

Status Stamp
NOT FOR CONSTRUCTION

bmmjv
bam nuttall
MOTT MACDONALD
BMMJV LTD
Tenacre Court, Ashford Road,
Harrietsham,
Kent
ME17 1AH
T 01622 852000
F 01622 851600
W gary.russel@bamnuttall.co.uk

Client
Environment Agency
Horizon House
Deanery Road
Bristol
BS1 5AH

Title
Monktonmead Brook Outfall FAS

Culvert and Outfall to Ryde Harbour
Elevation on Outfall Diffuser
Sheet 1 of 1

Designed	L. Eyres	---	Eng check	G.SAVVOPOULOS	GS
Drawn	L. Brookman	LB	Coordination	G.SAVVOPOULOS	GS
Dwg check	P. Starnes	PS	Approved	P. Phipps	PP

MMD Project Number	Scale at A1	Security
379531	AS SHOWN	STD

Suitability Description
Work In Progress

Drawing Number : Project-Originator-Volume-Location-Type-Role-Number
ENVIMSE100074-BMM-SU-3C-DR-C-0905102

Suit. Code	Revision	Delivery Ref	Work Stage	Development
S0	P01	I0500	EA4	LOD4