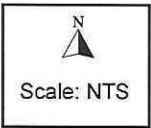
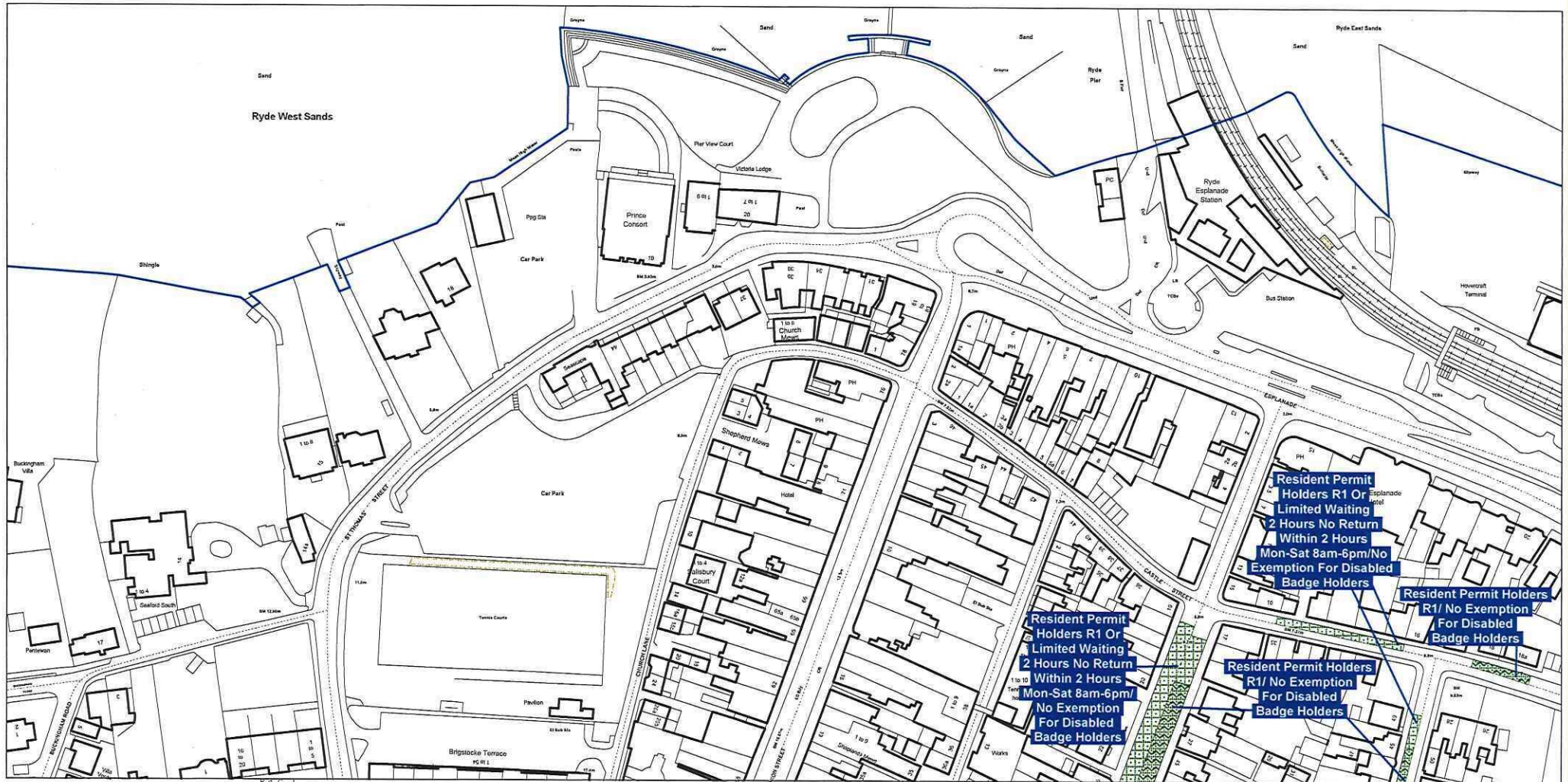


Produced from Ordnance Survey 1:1250 mapping with permission of the Controller of Her Majesty's Stationery Office © Crown Copyright and database rights 2011
 Ordnance Survey Licence No. 100019229
 Unauthorised reproduction infringes Crown Copyright and may lead to prosecution or civil proceedings.



	Restricted Map
	Parish Boundary



SCALE - 1:1250

THE ISLE OF WIGHT COUNCIL (RESIDENTS' PARKING PLACES) ORDER NO. 1 2017



Isle of Wight Council
County Hall
High Street
Newport
Isle of Wight
PO30 1UD

Produced from Ordnance Survey 1:1250 mapping with permission of the Controller of Her Majesty's Stationery Office © Crown Copyright and database rights 2011
Ordnance Survey Licence No. 100019229.
Unauthorised reproduction infringes Crown Copyright and may lead to prosecution or civil proceedings.

Existing Schemes – Area Code BK19



Castle Street
George Street



SCALE - 1:1250

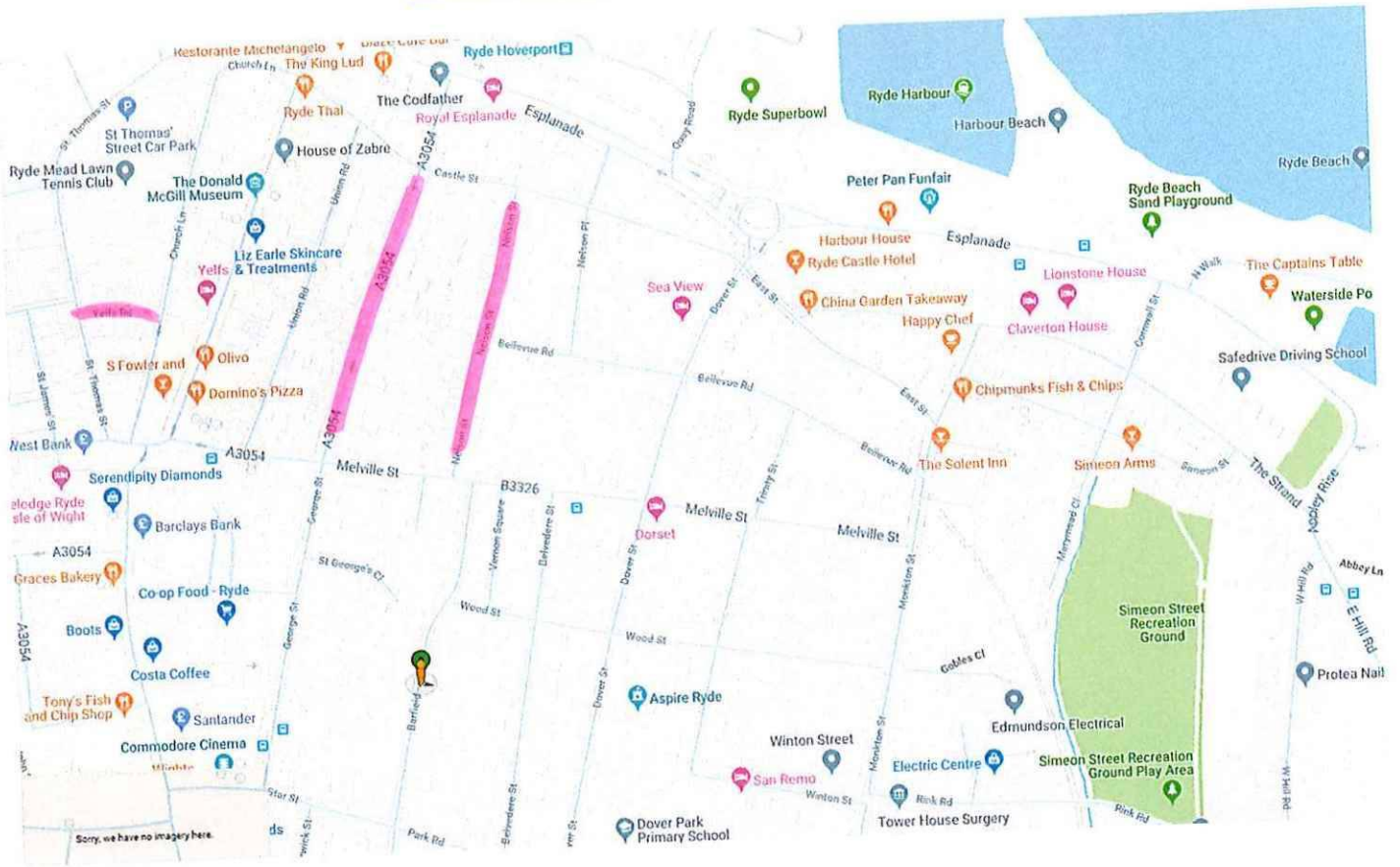
THE ISLE OF WIGHT COUNCIL (RESIDENTS' PARKING PLACES) ORDER NO. 1 2017



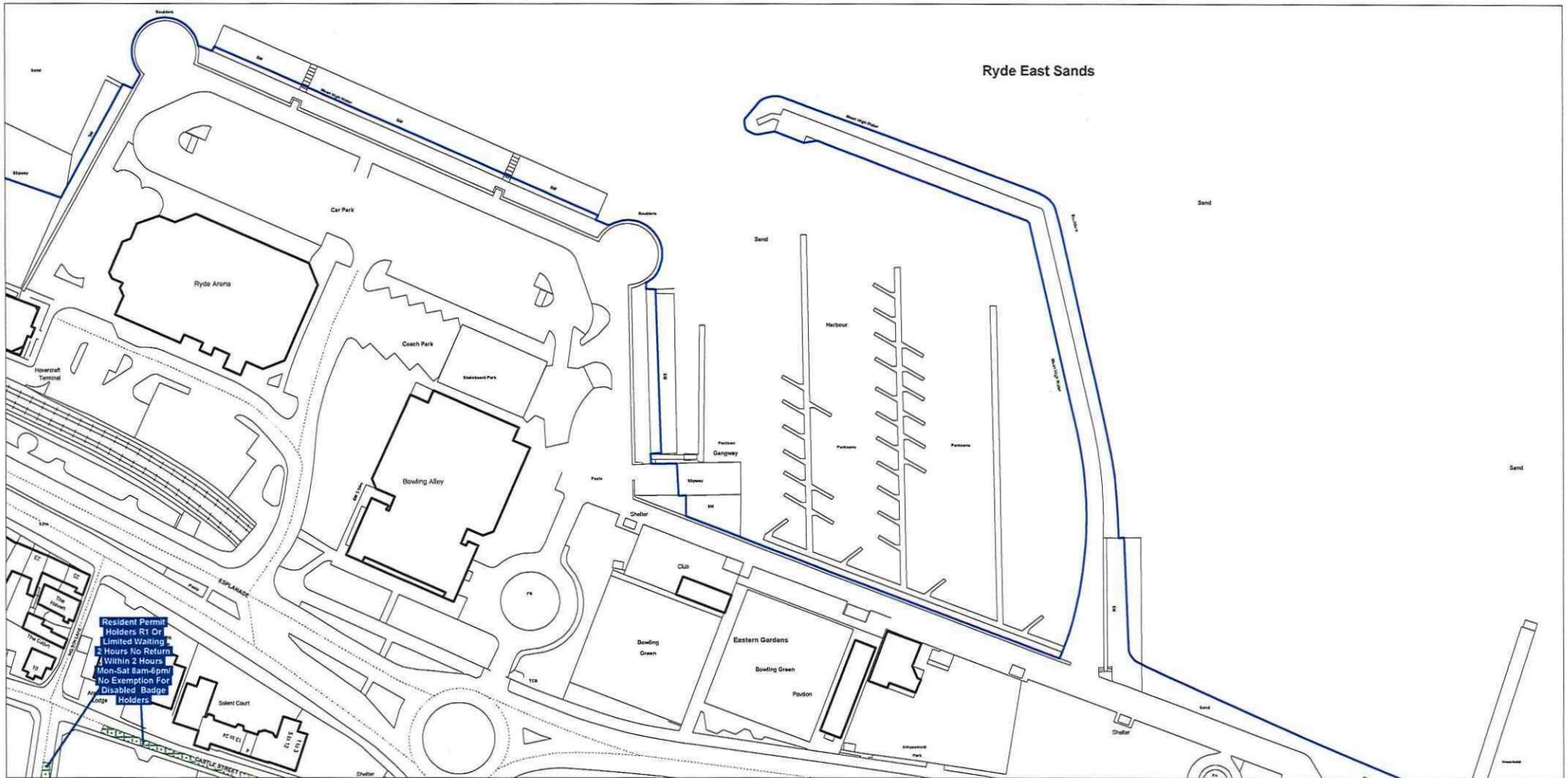
Isle of Wight Council
County Hall
High Street
Newport
Isle of Wight
PO30 1UD

Produced from Ordnance Survey 1:1250 mapping with permission of the Controller of Her Majesty's Stationery Office © Crown Copyright and database rights 2011
Ordnance Survey Licence No. 100019229.
Unauthorised reproduction infringes Crown Copyright and may lead to prosecution or civil proceedings.

Existing Schemes – Area Code BK20



George Street
Nelson Street
Yelfs Road



SCALE - 1:1250

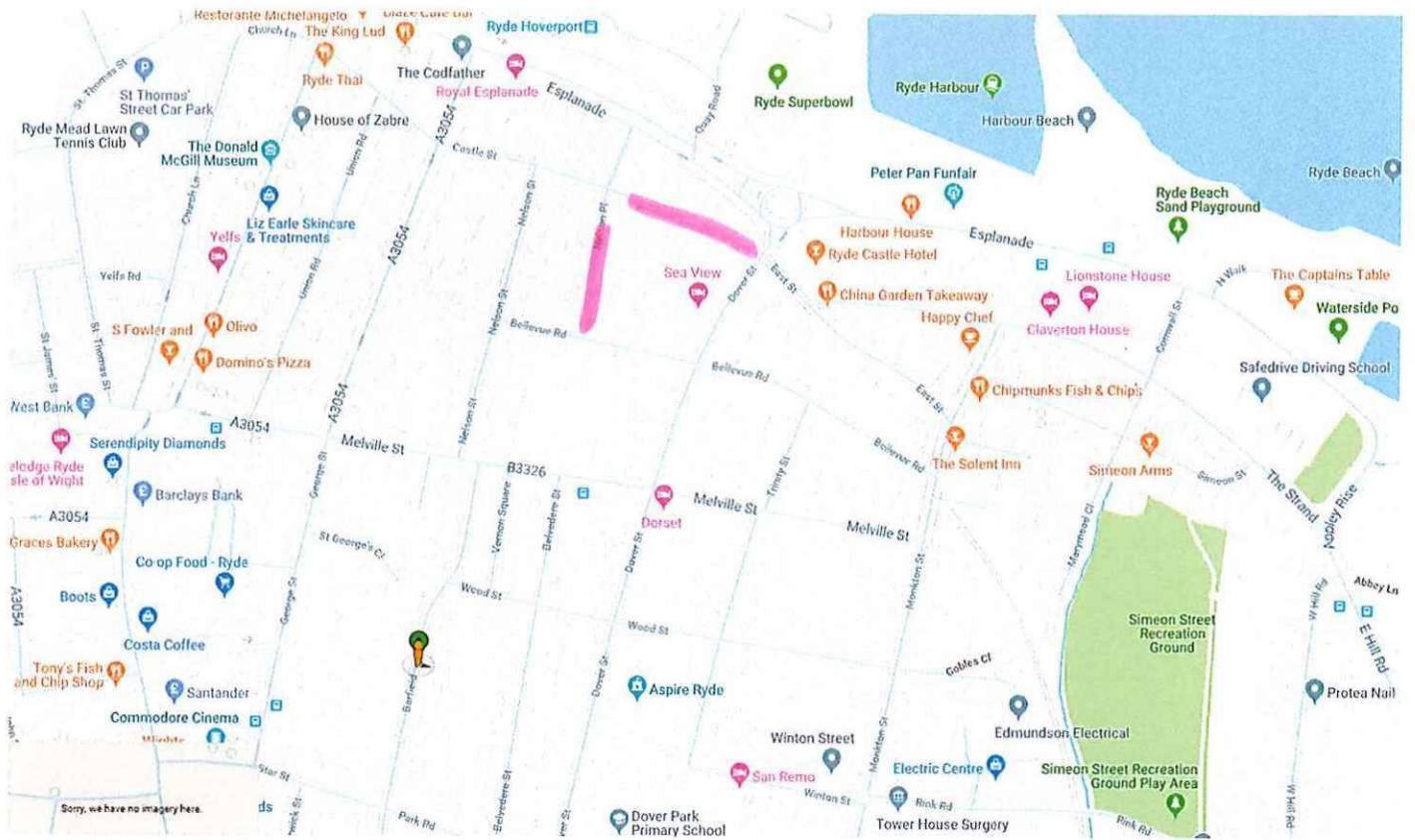
THE ISLE OF WIGHT COUNCIL (RESIDENTS' PARKING PLACES) ORDER NO. 1 2017



Isle of Wight Council
County Hall
High Street
Newport
Isle of Wight
PO30 1UD

Produced from Ordnance Survey 1:1250 mapping with permission of the Controller of Her Majesty's Stationery Office © Crown Copyright and database rights 2011
Ordnance Survey Licence No. 100019229.
Unauthorised reproduction infringes Crown Copyright and may lead to prosecution or civil proceedings.

Existing Schemes – Area Code BL19



**Castle Street
Nelson Place**



SCALE - 1:1250

THE ISLE OF WIGHT COUNCIL (RESIDENTS' PARKING PLACES) ORDER NO. 1 2017



Isle of Wight Council
County Hall
High Street
Newport
Isle of Wight
PO30 1UD

Produced from Ordnance Survey 1:1250 mapping with permission of the Controller of Her Majesty's Stationery Office © Crown Copyright and database rights 2011 Ordnance Survey Licence No. 100019229

Unauthorised reproduction infringes Crown Copyright and may lead to prosecution or civil proceedings.

Existing Schemes – Area Code BL20



**Bellevue Road
Castle Street
Cornwall Road
Dover Street
East Street
Marymead Close
Monkton Street
Nelson Place
Simeon Street
The Strand
Trinity Street**



SCALE - 1:1250

THE ISLE OF WIGHT COUNCIL (RESIDENTS' PARKING PLACES) ORDER NO. 1 2017

Produced from Ordnance Survey 1:1250 mapping with permission of the Controller of Her Majesty's Stationery Office © Crown Copyright and database rights 2011
Ordnance Survey Licence No. 100019229.
Unauthorised reproduction infringes Crown Copyright and may lead to prosecution or civil proceedings.

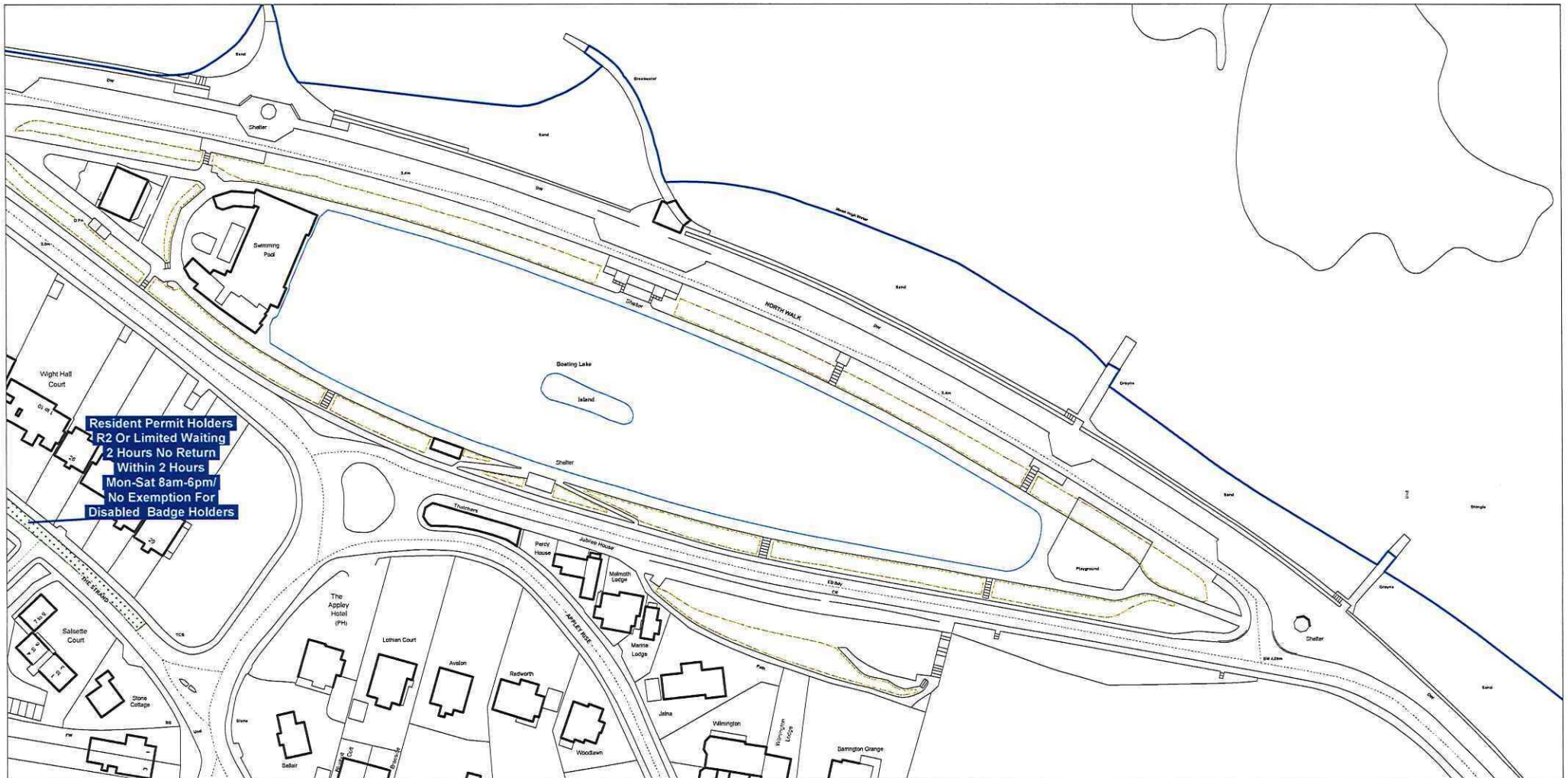


Isle of Wight Council
County Hall
High Street
Newport
Isle of Wight
PO30 1UD

Existing Schemes – Area Code BL21



Marymead Close



SCALE - 1:1250

THE ISLE OF WIGHT COUNCIL (RESIDENTS' PARKING PLACES) ORDER NO. 1 2017

Produced from Ordnance Survey 1:1250 mapping with permission of the Controller of Her Majesty's Stationery Office © Crown Copyright and database rights 2011
Ordnance Survey Licence No.100019229.
Unauthorised reproduction infringes Crown Copyright and may lead to prosecution or civil proceedings.



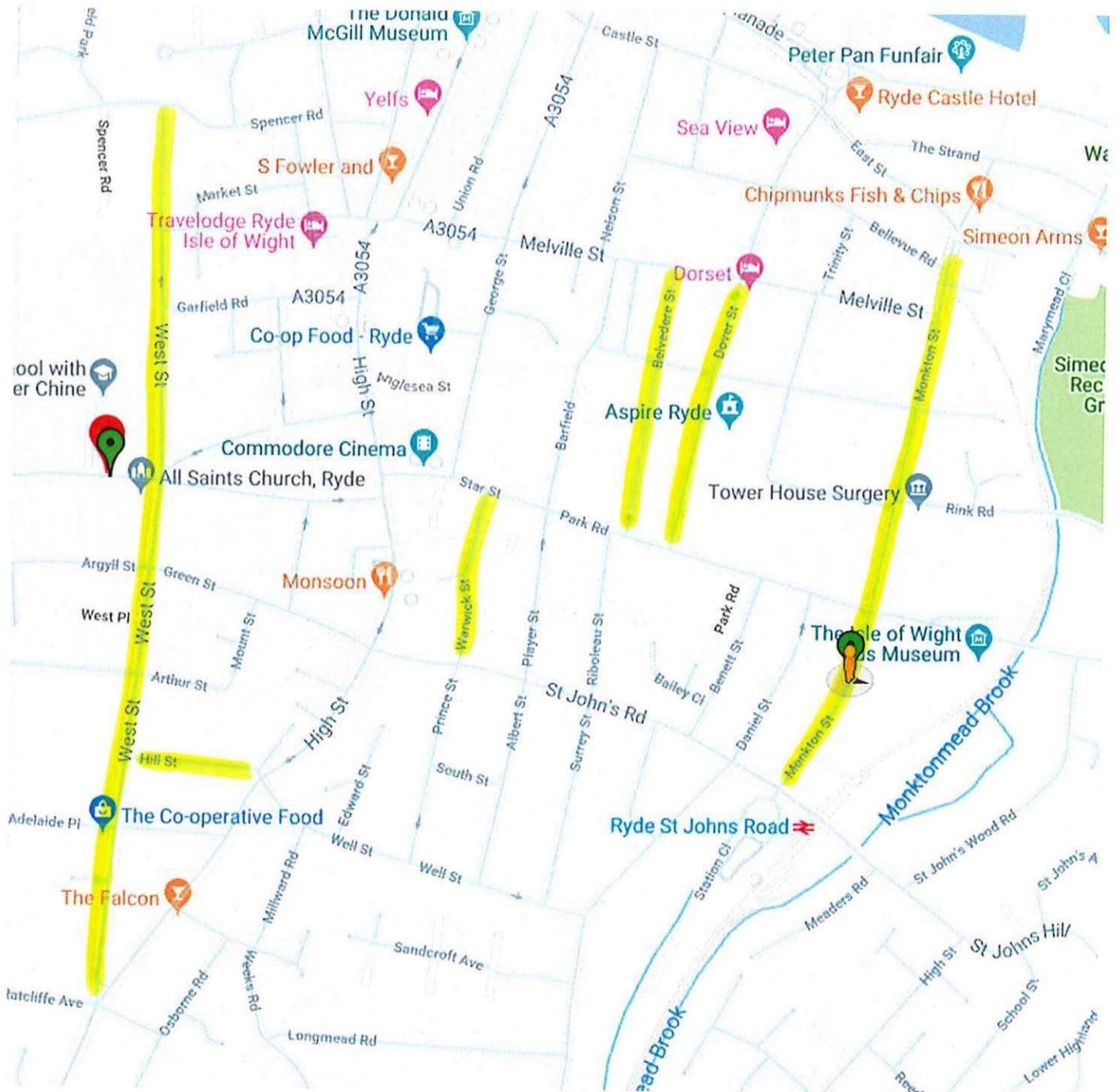
Isle of Wight Council
County Hall
High Street
Newport
Isle of Wight
PO30 1UD

Existing Schemes – Area Code BM20



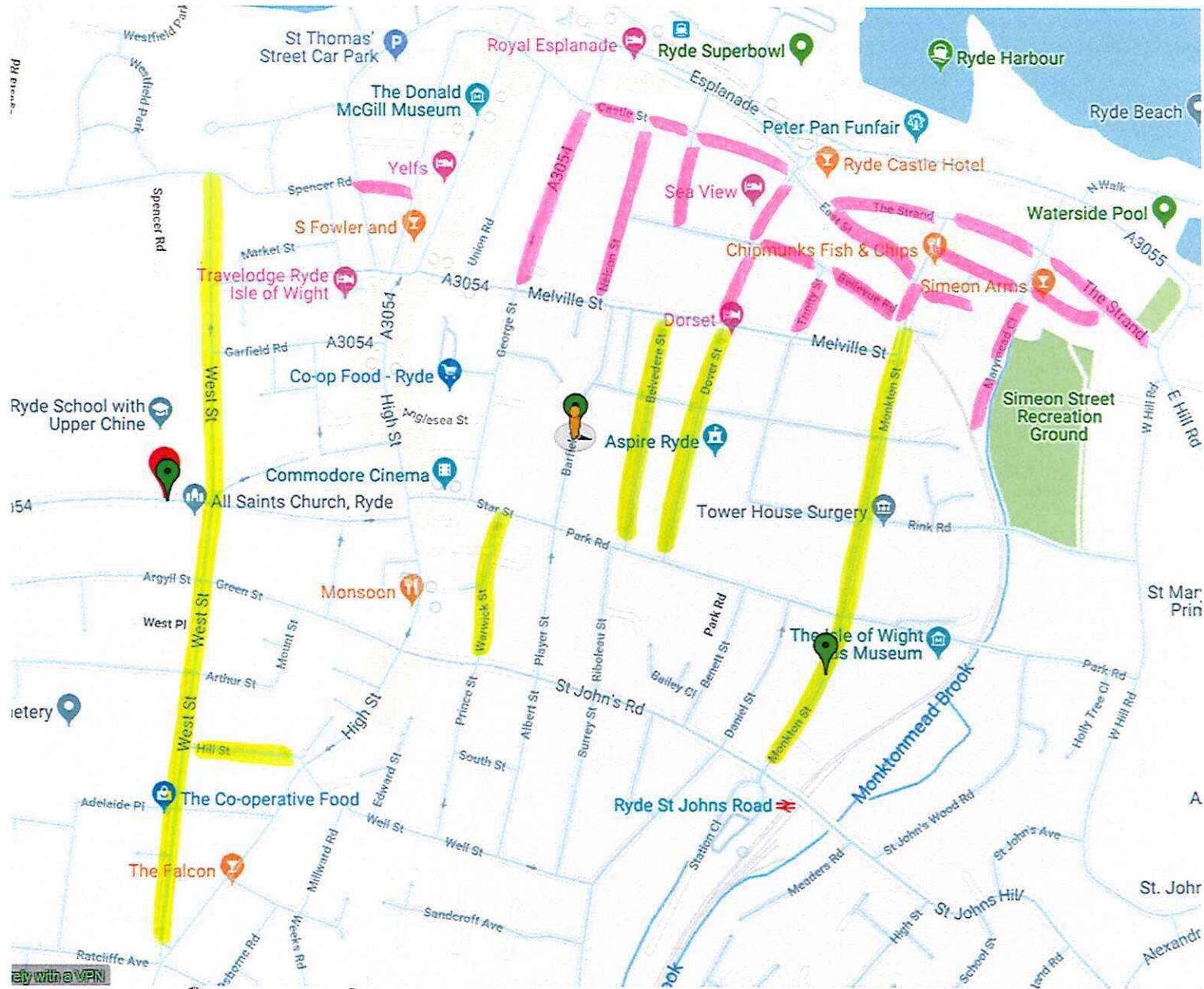
The Strand

Requested Schemes - Ryde



Belvedere Street
Dover Street
Hill Street
Monkton Street
Warwick Street
West Street

Overview of Existing and Requested Resident Parking Schemes



city with a VPN

Existing Schemes

Requested Schemes

Existing Schemes
Requested Schemes